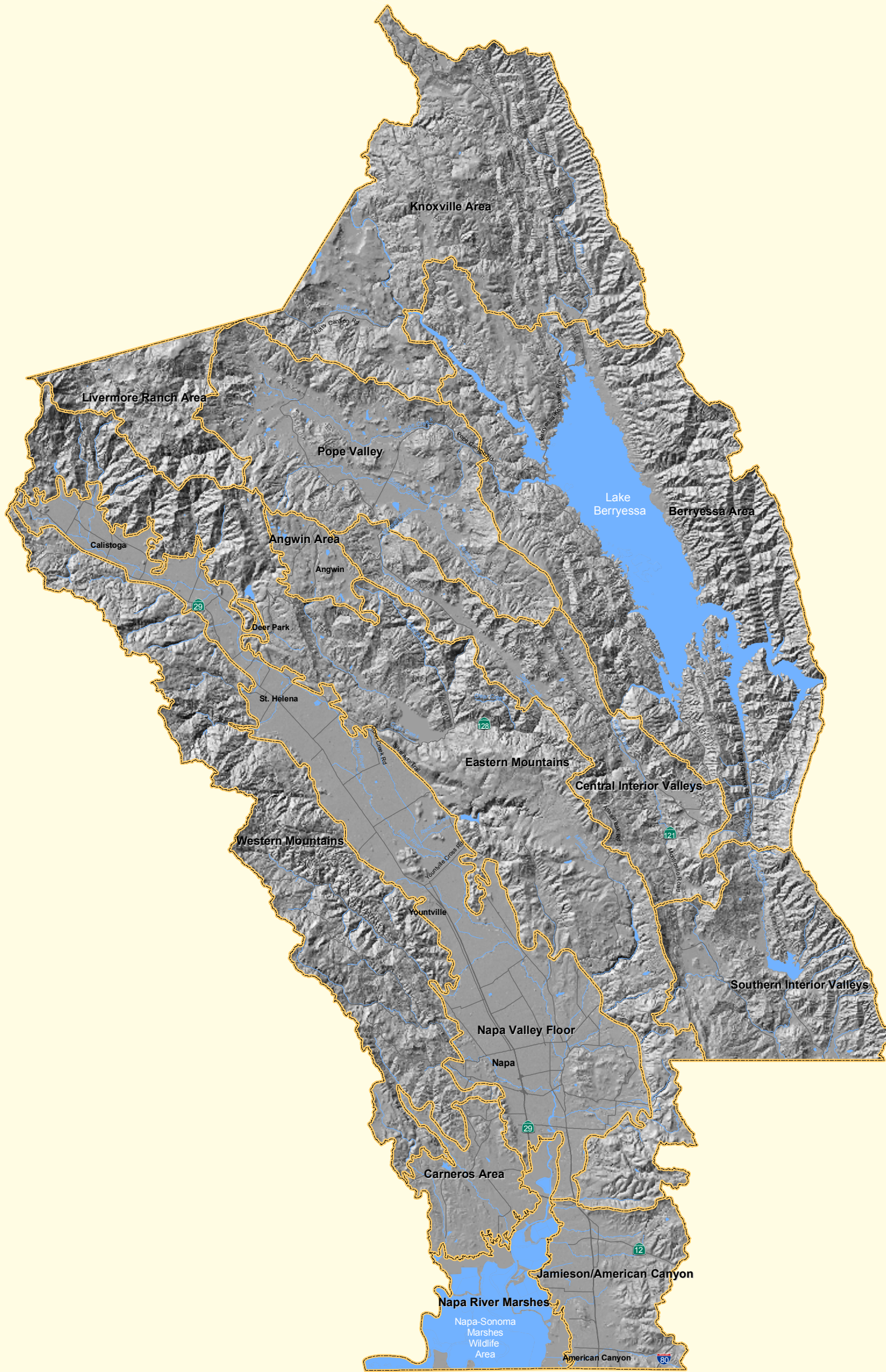








Napa County Baseline Data Report



LEGEND

-  Evaluation Areas
-  Lakes
-  Streams
-  Major Roads

 Jones & Stokes | EDAW

Evaluation Areas

Napa County



Horizontal Datum: NAD 83,
CA State Plane Coordinates, Zone II, feet
Source: Napa County, 2004; Jones & Stokes 2005

Disclaimer: This map was prepared for informational purposes only. No liability is assumed for the accuracy of the data delineated herein.