








Napa County Baseline Data Report

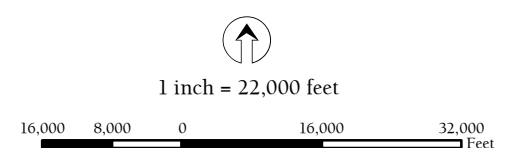


LEGEND

-  100-year flooding; no BFEs
-  500 year / 100 year flooding with depth < 1 foot
-  Evaluation Areas
-  Streams
-  Major Roads

Flood Zones

Napa County



Horizontal Datum: NAD 83,
CA State Plane Coordinates, Zone II, feet
Source: Napa County, 2004; EDAW, 2004

Disclaimer: This map was prepared for informational purposes only. No liability is assumed for the accuracy of the data delineated hereon.