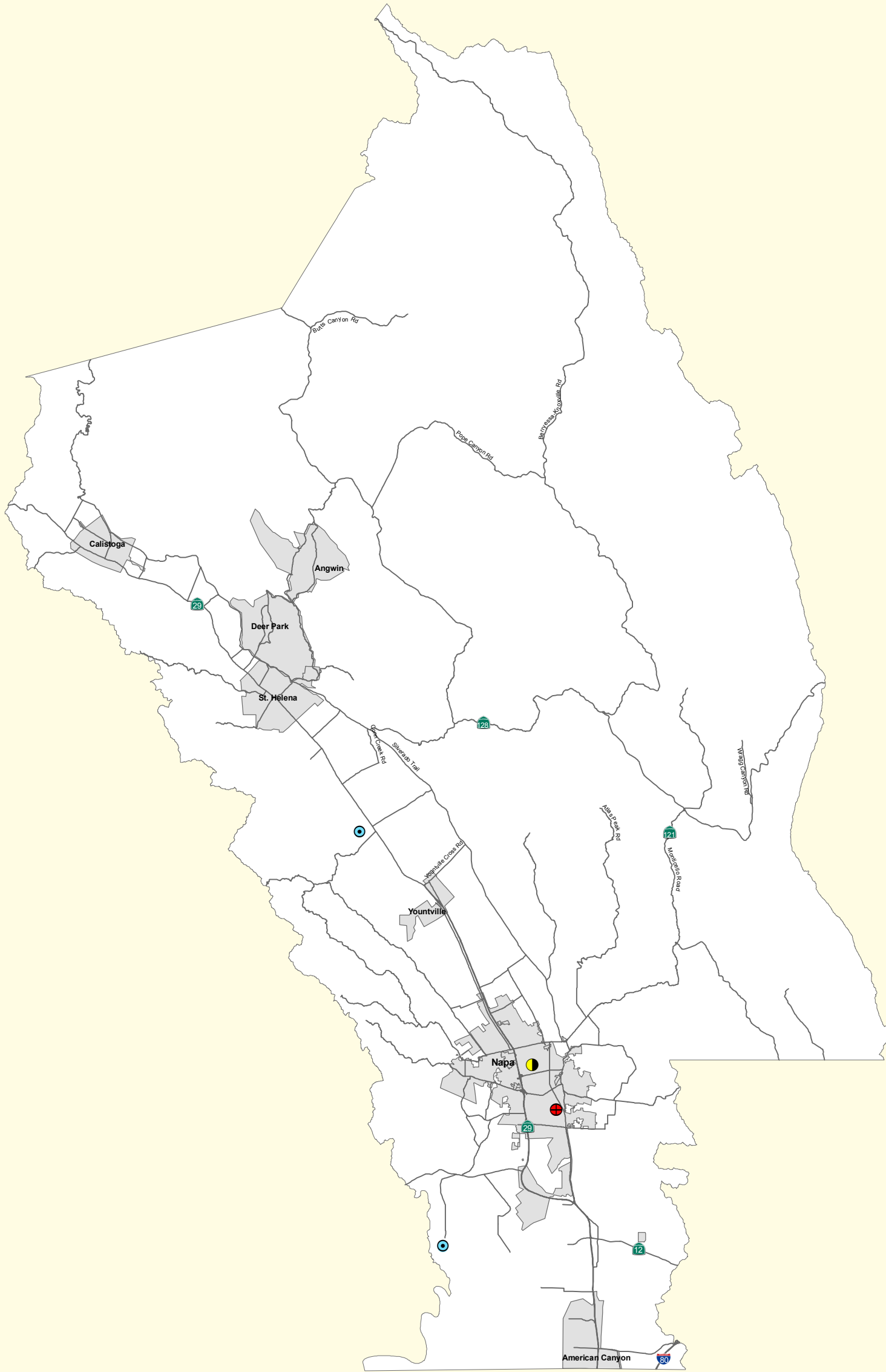









Napa County Baseline Data Report

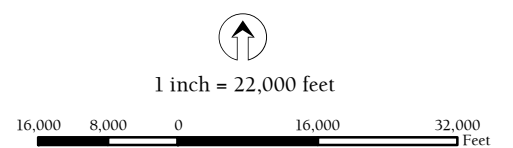


LEGEND

-  Location of Wind Rose Monitoring Station
-  Location of California Air Resources Board Air Quality Monitoring Station
-  Weather/Climate Monitoring Station
-  Population Centers
-  Major Roads

Weather/Air Quality Monitoring Stations

Napa County



Horizontal Datum: NAD 83,
 CA State Plane Coordinates, Zone II, feet
 Source: Napa County, 2004; EDAW, 2004;
 Jones & Stokes 2005

Disclaimer: This map was prepared for informational purposes only. No liability is assumed for the accuracy of the data delineated hereon.