








# Napa County Baseline Data Report



## LEGEND

-  Evaluation Areas
-  Scenic Corridor
-  Major Roads
-  County-Designated Scenic Road
-  Streams

Note: Scenic Corridors do not take into account existing visual intrusions.



Jones & Stokes EDAW

## Scenic Corridors

### Napa County



1 inch = 22,000 feet

16,000 8,000 0 16,000 32,000 Feet

Horizontal Datum: NAD 83,  
CA State Plane Coordinates, Zone II, feet  
Source: Napa County, 2003; EDAW, 2003;  
California Energy Commission

Disclaimer: This map was prepared for informational purposes only. No liability is assumed for the accuracy of the data delineated herein.

11-28-05